


THIS DOCUMENT IS THE PROPERTY OF WK DICKINSON AND ASSOCIATES, INC. ANY REPRODUCTION OR TRANSMISSION OF THIS DOCUMENT IN ANY FORM OR BY ANY MEANS, WITHOUT THE WRITTEN PERMISSION OF WK DICKINSON AND ASSOCIATES, INC. IS PROHIBITED. ANY COPIES FROM THE ORIGINAL OF THIS DOCUMENT, MARKED WITH AN ORIGINAL SIGNATURE AND DATE, SHALL BE CONSIDERED TO BE VALID. THESE COPIES.


MAG. DEC. 6'00" (W) OCT. 2003
 RATE OF CHANGE = 6 MIN. PER YR.
 TRUE NORTH 

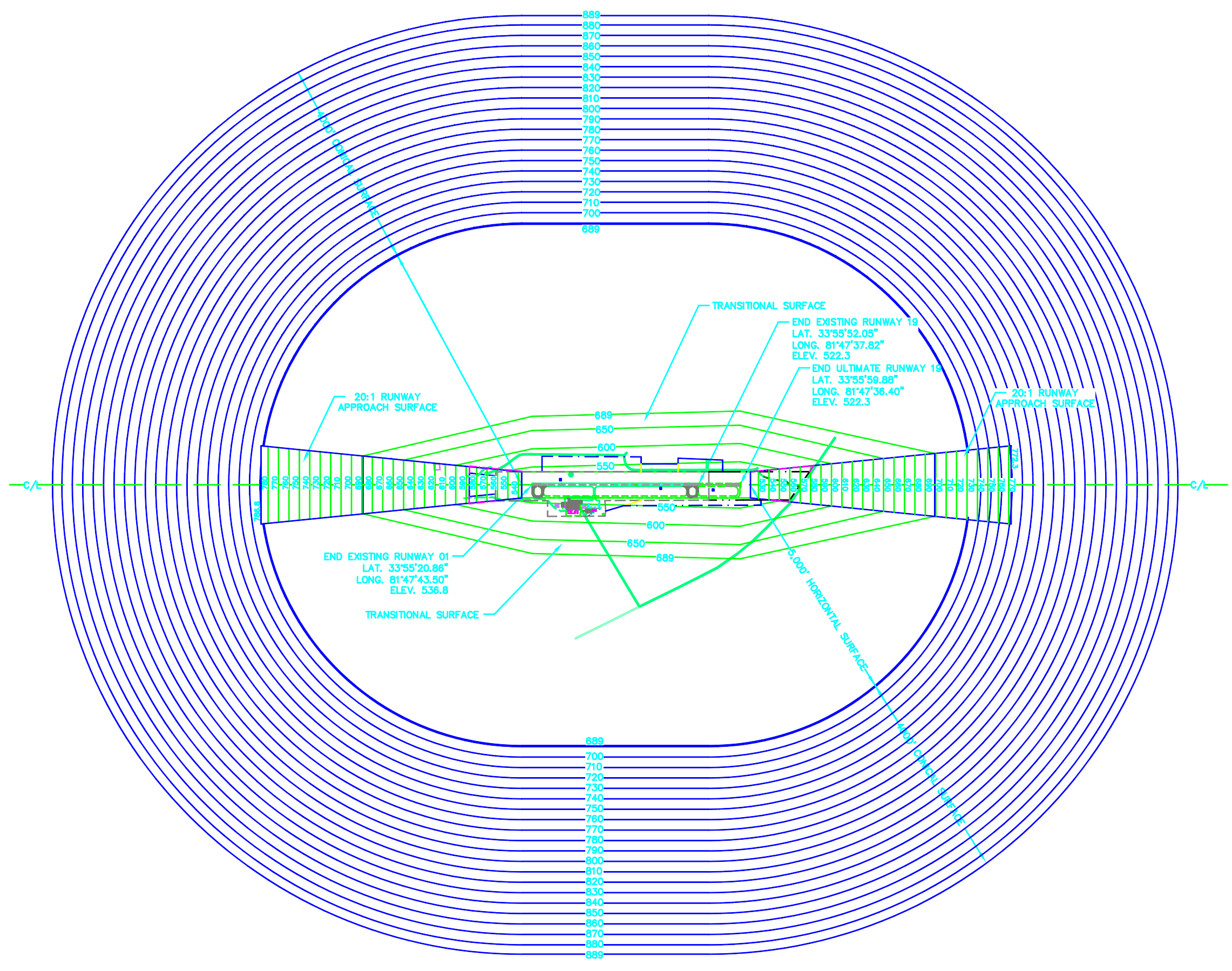
TOWER ELEV. = 775 

TOWER ELEV. = 886 

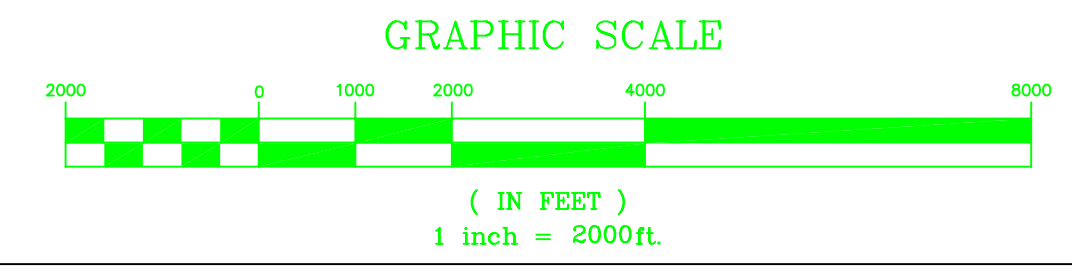
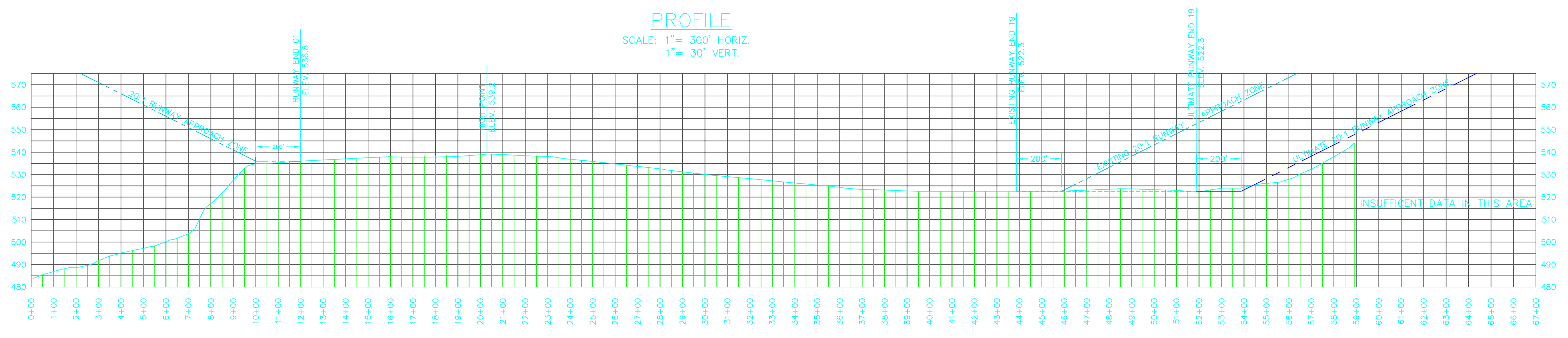
TOWER ELEV. = 1150 

TOWER ELEV. = 790 

TOWER ELEV. = 780 



- NOTES:**
1. ALL TOWER LOCATIONS AND ELEVATIONS ARE APPROXIMATE AND PROVIDED BY THE FAA NATIONAL AERONAUTICAL CHARTING OFFICE. (5/17/01 - 7/12/01)
 2. TOWER LOCATIONS ARE BASED ON NAD 83 INFORMATION, AND TOWER ELEVATIONS ARE BASED ON NAVD 88 INFORMATION.
 3. THERE ARE NO KNOWN OBSTRUCTIONS OTHER THAN THOSE NOTED. REFER TO "INNER APPROACH SURFACE" DRAWINGS FOR DETAILS ON CLOSE-IN OBSTRUCTIONS.
 4. USGS 7.5 MINUTE QUAD MAP WAS USED TO PREPARE THIS DRAWING.
 5. SALUDA COUNTY CURRENTLY HAS HEIGHT AND HAZARD ZONING IN PLACE.
 6. NO AERIAL TOPOGRAPHY OR OBSTRUCTION MAPPING WAS GENERATED FOR THIS UPDATE. FAA DID NOT FUND AN AERIAL OBSTRUCTION SURVEY AS A PART OF THIS ALP UPDATE.



REV. NO.	DESCRIPTION	DATE

PROJECT MANAGER GAV	DRAWING SCALE 1" = 2000'
DRAWN BY RBT	PROJECT DATE MARCH 2005
APPROVED BY SEW	PROJECT NUMBER 30410.00.CA
FILE NAME 30410BASE	PLOT DATE



501 COMMERCE DRIVE, NE
 COLUMBIA, SC 29223
 (803) 786-4261
 Atlanta, GA Hickory, NC
 Charlotte, NC Raleigh, NC
 Columbia, SC Wilmington, NC

RELEASED FOR	DATE
APPROVALS	
BIDDING	
CONSTRUCTION	
RECORD DWG.	

2005

SALUDA COUNTY AIRPORT
 SALUDA, SOUTH CAROLINA

AIRSPACE PLAN